

Hampshire Water Transfer and Water Recycling Project

Environmental Statement - Figure 8.50 Great crested newt local record data and survey results - Havant District Council and Portsmouth City Council only

VOLUME NUMBER: 6

PLANNING INSPECTORATE SCHEME NUMBER: WA010002

APPLICATION DOCUMENT REFERENCE: 6.3

APFP REGULATION: 5(2)(a)

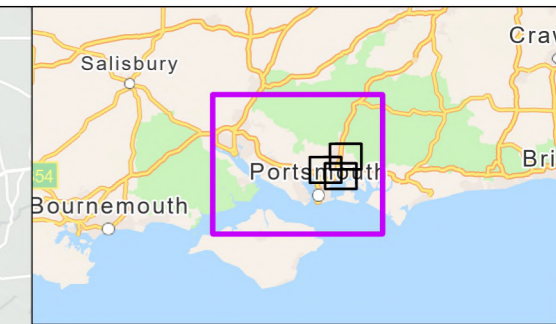
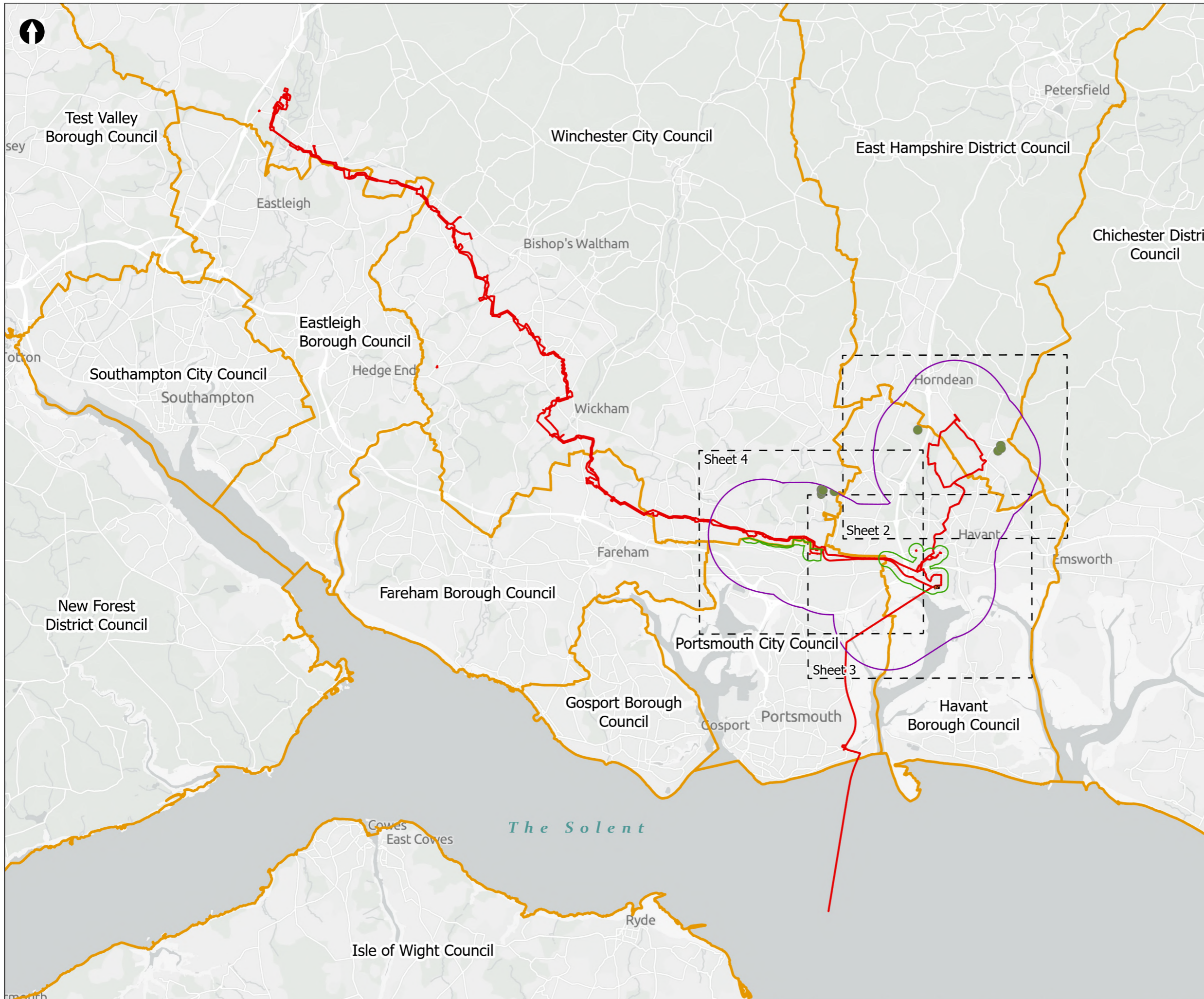
May 2026

Version 0



from
**Southern
Water** 

The Southern Water logo consists of three stylized, wavy blue lines of varying lengths, positioned to the right of the text 'Southern Water'.



- ▭ Order Limits
- ▭ Desk study area
- ▭ Field survey area
- Sheet extent boxes 1:25k
- ▭ Local planning authorities
- Great crested newt local record data**
- Great crested newt record

Coordinate system: British National Grid; Datum: OSGB 1936
 Data sources: © Crown copyright and database rights 2026 Ordnance Survey 0100031673. Sources: Esri, TomTom, Garmin, FAO, NOAA, USGS, © OpenStreetMap contributors, and the GIS User Community, Contains OS data © Crown Copyright and database right 2026. Contains data from OS Zoomstack

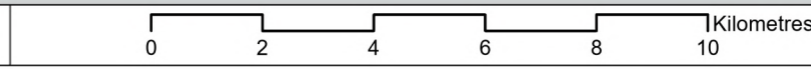
PROJECT TITLE
 Hampshire Water Transfer and Water Recycling Project

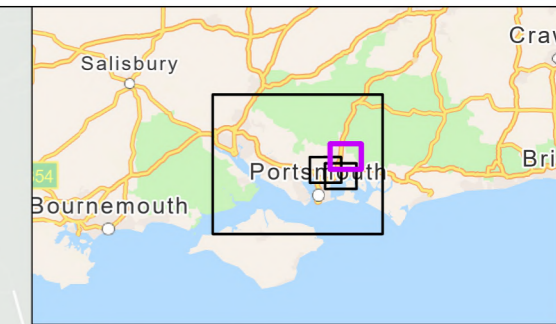
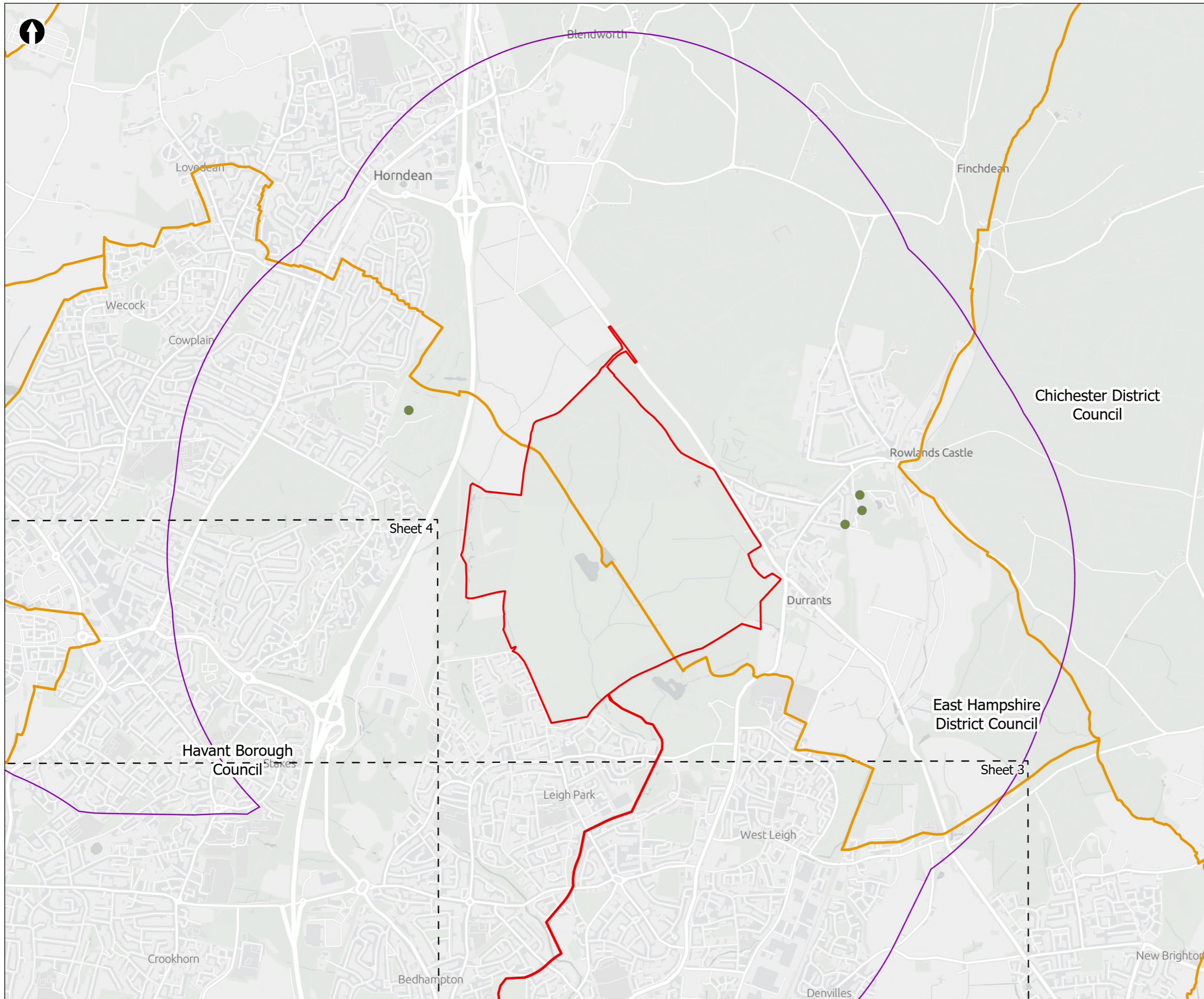


Figure 8.50
 Great crested newt local record data and survey results (Havant Borough Council and Portsmouth City Council only)
 Sheet 1 of 4

Drawn MW	GIS Checked DL	Checked MP	Approved AK
Scale at A3 1:136,000	Status Final	Revision 05	Security STD

Drawing Number
PC5223-RHD-ES-ZZ-D-Z-0074





Order Limits
 Desk study area
 Sheet extent boxes 1:25k
 Local planning authorities
Great crested newt local record data
● Great crested newt record

Coordinate system: British National Grid; Datum: OSGB 1936
 Data sources: © Crown copyright and database rights 2026 Ordnance Survey 0100031673. Sources: Esri, TomTom, Garmin, FAO, NOAA, USGS, © OpenStreetMap contributors, and the GIS User Community, Contains OS data © Crown Copyright and database right 2026. Contains data from OS Zoomstack


PROJECT TITLE
 Hampshire Water Transfer and Water Recycling Project

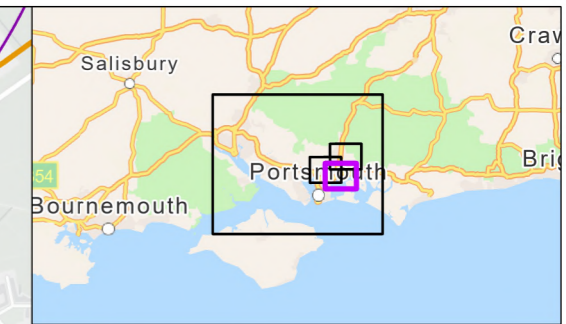
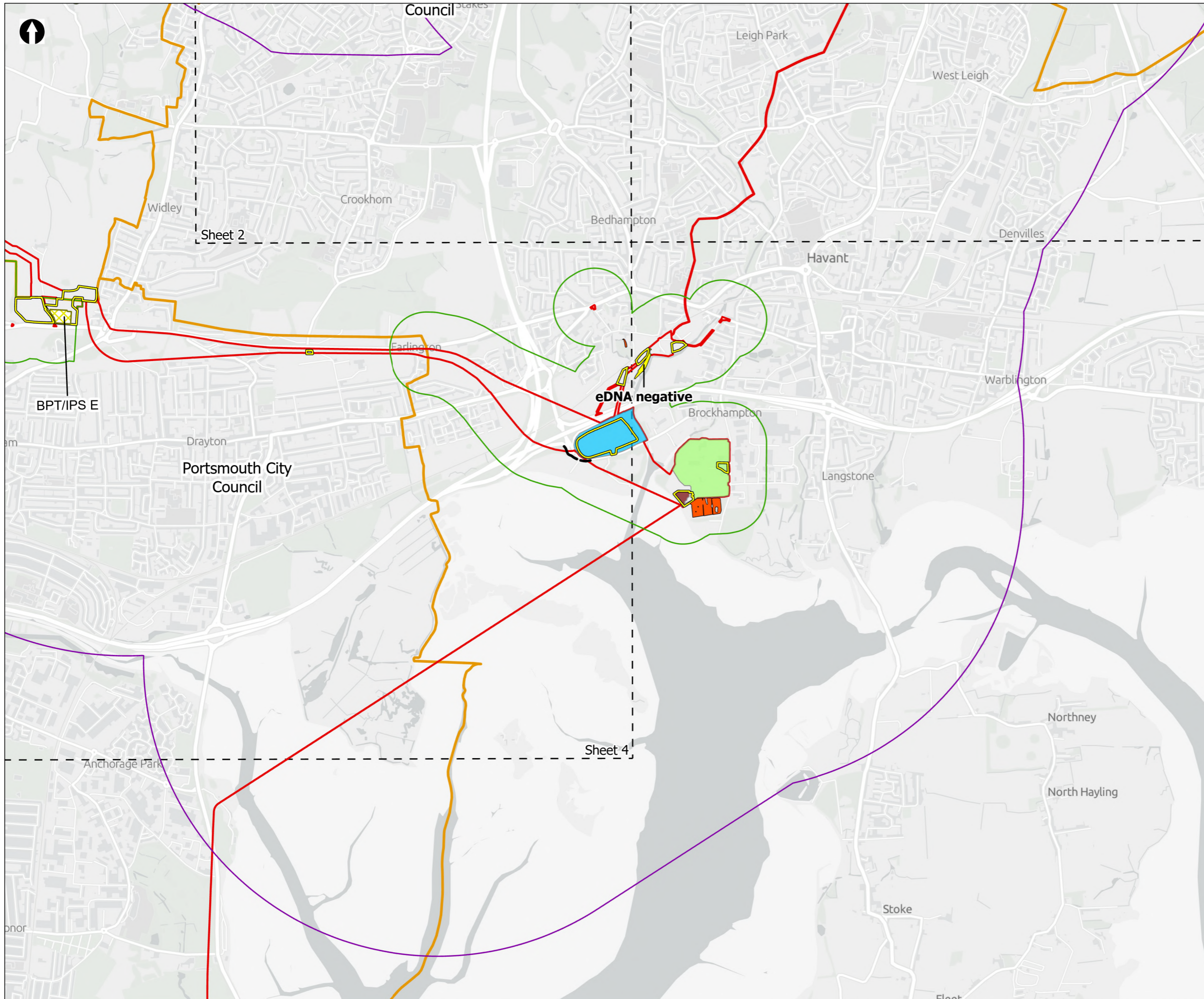


Figure 8.50
 Great crested newt local record data and survey results (Havant Borough Council and Portsmouth City Council only)
 Sheet 2 of 4

Drawn MW	GIS Checked DL	Checked MP	Approved AK
Scale at A3 1:25,000	Status Final	Revision 05	Security STD

Drawing Number **PC5223-RHD-ES-ZZ-D-Z-0074**





- Order Limits
- Desk study area
- Field survey area
- Sheet extent boxes 1:25k
- Local planning authorities
- Construction compounds
- Proposed Development components**
- Budds Farm Wastewater Treatment Works
- Limits of Deviation for Budds Farm Pumping Station
- Water Recycling Plant site
- HSI Result**
- Average
- Poor
- Dry ditch
- Above Ground Plant**
- Break Pressure Tank & Intermediate Pumping Station
- Great crested newt local record data**
- Great crested newt record

Coordinate system: British National Grid; Datum: OSGB 1936
 Data sources: © Crown copyright and database rights 2026 Ordnance Survey 0100031673. Sources: Esri, TomTom, Garmin, FAO, NOAA, USGS, © OpenStreetMap contributors, and the GIS User Community, Contains OS data © Crown Copyright and database right 2026. Contains data from OS Zoomstack


PROJECT TITLE
 Hampshire Water Transfer and Water Recycling Project



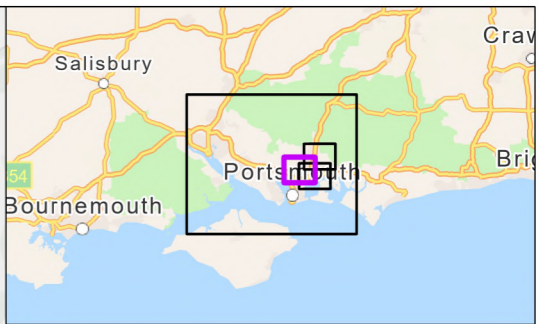
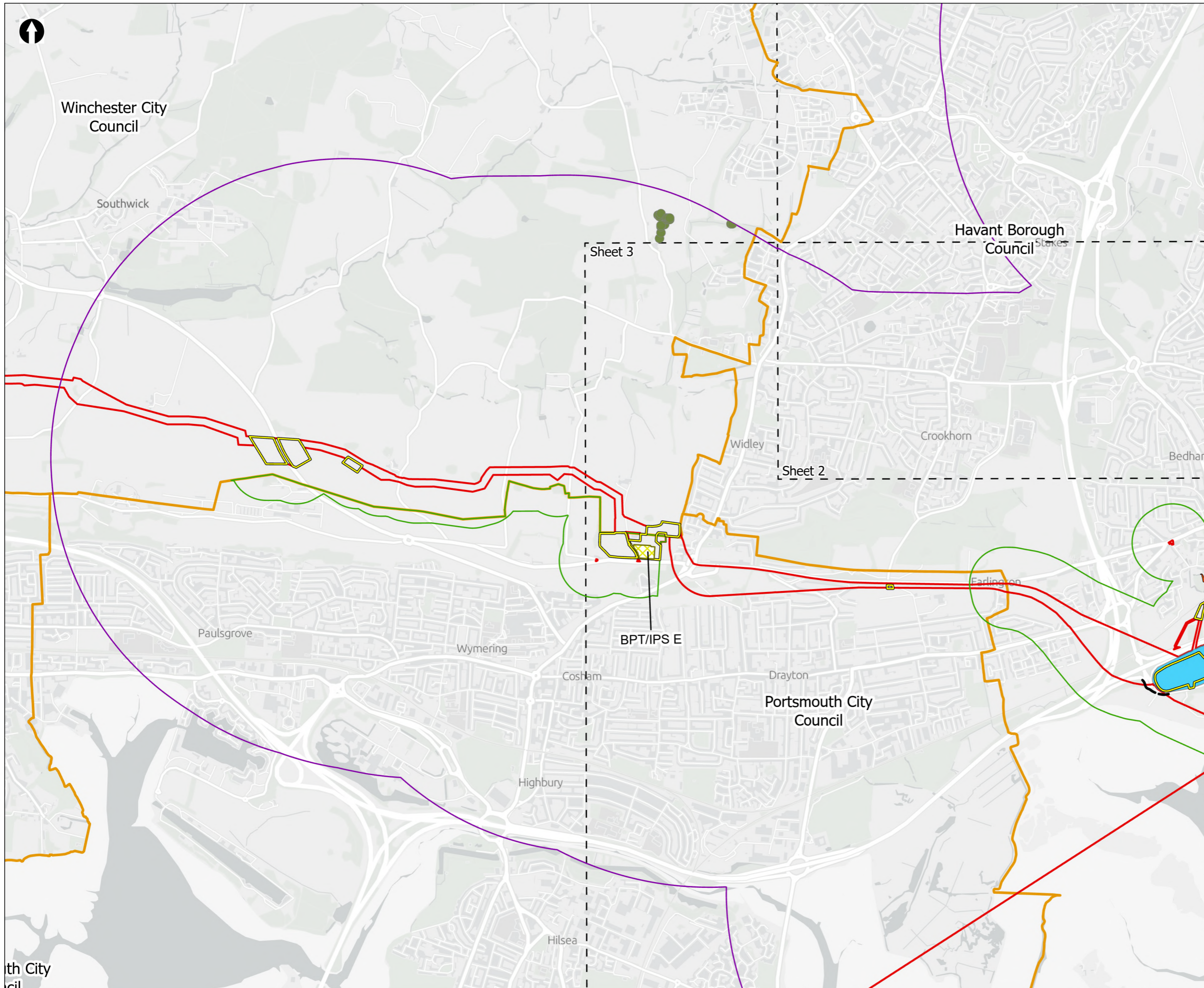
Figure 8.50
 Great crested newt local record data and survey results (Havant Borough Council and Portsmouth City Council only)
 Sheet 3 of 4

Drawn MW	GIS Checked DL	Checked MP	Approved AK
Scale at A3 1:25,000	Status Final	Revision 05	Security STD

© Southern Water 2026
 This document is issued for the party which commissioned it and for specific purposes connected with the captioned project only. It should not be relied upon by any other party or used for any other purpose.
 We accept no responsibility for the consequences of this document being relied upon by any other party, or being used for any other purpose, or containing any error or omission which is due to an error or omission in data supplied to us by other parties.



Drawing Number
PC5223-RHD-ES-ZZ-D-Z-0074



- Order Limits
- Desk study area
- Field survey area
- Sheet extent boxes 1:25k
- Local planning authorities
- Construction compounds
- Proposed Development components**
- Water Recycling Plant site
- Pool
- Dry ditch
- Above Ground Plant**
- Break Pressure Tank & Intermediate Pumping Station
- Great crested newt local record data**
- Great crested newt record

Coordinate system: British National Grid; Datum: OSGB 1936
 Data sources: © Crown copyright and database rights 2026 Ordnance Survey 0100031673. Sources: Esri, TomTom, Garmin, FAO, NOAA, USGS, © OpenStreetMap contributors, and the GIS User Community, Contains OS data © Crown Copyright and database right 2026. Contains data from OS Zoomstack

PROJECT TITLE
 Hampshire Water Transfer and Water Recycling Project



Figure 8.50
 Great crested newt local record data and survey results (Havant Borough Council and Portsmouth City Council only)
 Sheet 4 of 4

Drawn MW	GIS Checked DL	Checked MP	Approved AK
Scale at A3 1:25,000	Status Final	Revision 05	Security STD

Drawing Number
PC5223-RHD-ES-ZZ-D-Z-0074

